
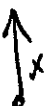
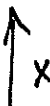



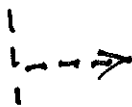

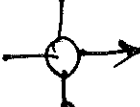




	From:	TC 1 - Stowe	Time to next RSC: 30 Minutes
	To:	RSC 1 - Jeffersonville	
NRI	Distance Total	Information	Speed/Time
1	0.00	TC 1 OUT - Stowe CAR 0: 10:00 Right out of parking lot	
2	1.50	"Stop". "Ten Acres"	
3	2.07	"Stop". Left onto Rt 108 South and follow	
4	3.46	(Hint: Keep Left to follow Rt 108)	
5	3.74	(Mayo Farm)	
6	4.19	"Stop". Right	
7	4.86	"Stop" (Rt 100 north)	
8	8.73	"  "	
9	13.38	"BBQ" RSC 1 GPS 44.79522 72.8765	

From:		RSC 1 - Jeffersonville			Time to next RSC: 25 minutes
To:		RSC 2 - Metcalf Pond			
NRI	Distance Total	Interval Distance	Tulip	Information	Speed/Time
1	0.00			RSC 1 - Jeffersonville. CAR 0: 10:30. "BBQ". Start Regularity	CAS 35
2	1.20	1.20		"30"	CAS 30
3				(Clif Reynolds)	
4	1.75			"35"	CAS 32
5		1.27		"Canyon"	
6					
7				"Stop". (Route 15) End Regularity	
8	5.09	0.81		At rotary onto Route 108 North	
9	5.52			Stay on Rt 108	
10	7.48	1.96		"Posted" (marked tree) RSC 2 GPS 44.4159 72.5134	

	From:		RSC 2 - Metcalf Pond	Time to next RSC: 40 minutes
	To:		RSC 3 - Sheldon	
NRI	Distance Total	Interval Distance	Information	Speed/Time
1	0.00		RSC 2 - Metcalf Pond CAR 0: 10:55. "Posted". Start Regularity	CAS 30
2	2.12	2.12	"Caution Blind Child". Begin Free Zone.	
3			"Taylor". End Free Zone	CAS 32
4			"Pavement Ends"	CAS 35
5			Left at "35"	
6		0.67	"School Bus Stop Ahead".	
7	8.48		"Stop". Right at T.	
8			"New St".	CAS 30
9		0.86	"Dodd Rd". End Regularity	
10	13.23		Chester Arthur Birthplace on right	
11	15.61	2.38	Keep Left	
12	17.06	1.45	"Stop". Left. (Onto Rt 108 North.)	
13	18.10		"50". RSC 3 GPS 44.5328 72.4938	