
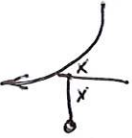



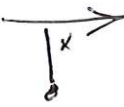
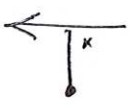


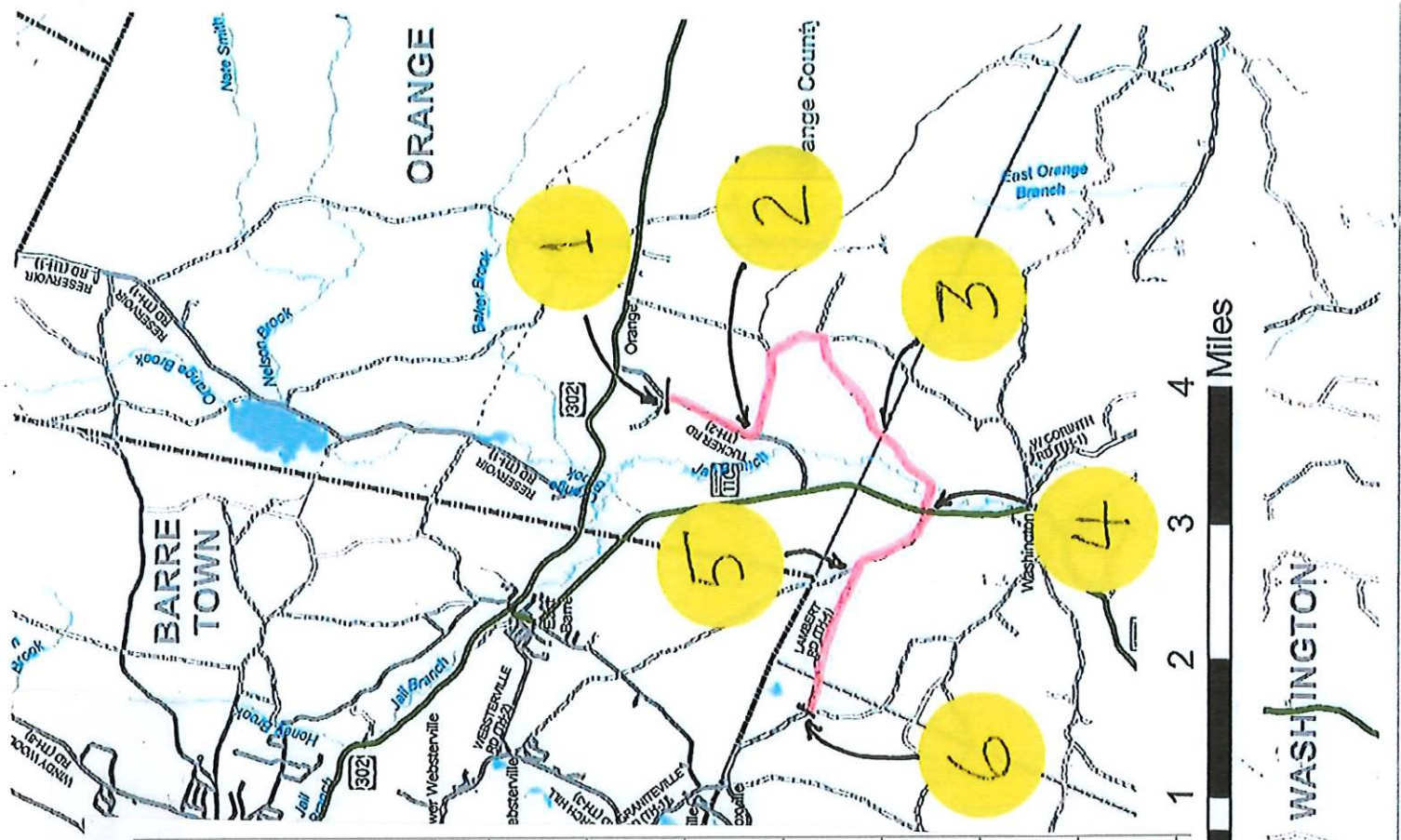


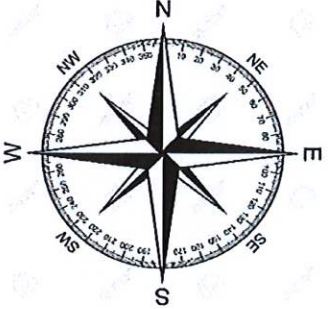
NRI	Mileage	Tulip	Instruction - PRACTICE 2020	Speed/Time
1	0.00		Right out of Hollow Inn. Begin Odo Check. BTZ. Start Section I,1	Take 10.0 min
2	0.21		Right. (Quarry)	
3	1.57		Left (toward E. Barre). Follow main road	
4	2.1		"RXR"	
5	2.87		Left (toward Route 110). Follow main road.	
6	3.97/ 0.00		"Stop". ETZ. End Odo Check. REZERO ODO. Left and continue Left at "Stop". BFZ.	CAS 30
7	0.2		Straight at traffic circle.	
8			Right. EFZ	
9	1.25		Right to avoid Dead End. ("Stagecoach")	
10			"Stop". Right at T	CAS 32
11	3.09		"Stop". Left at T.	CAS 40
12	4.0		Right (Tucker)	
13	4.53/ 0.00		"Helgesen". End Section I,1. REZERO ODO. Start Map Section.	TIME = 18.21




NRI	Map Reference	Mileage	Instructions - SECTION 1,2	Speed/Time
1	1	4.53/ 0.00	"Helgesen". Start Section 1, 2	CAS 38
2	2	0.75	At intersection,	CAS 32
3	3	2.7	"25". BTZ	Take 4.0 min
4	4	3.4		
5	5	4.19	ETZ at intersection.	CAS 32
6	6	5.34/ 0.00	"Stop". End Section 1,2. REZERO ODO. Right at T.	
				TIME: 11.02





NRI	Mileage	Direction	Instruction - SECTION I,3	Speed/Time
			<p>From NRI 1 (here) to the end of Section I,3, follow the route by completing the instructions below in NRI order. The compass directions listed are the compass directions you should use to exit the intersections. Between the NRI's, use the same route following, road signs info and timing info as normal.</p>	

N = North; S = South; W = West; E = East

1	5.34/ 0.00	N	"Stop". Start Section I,3 Compass Section	CAS 32
2	0.88	W	"Stop".	Pause 10
3	1.9	N		
4	3.28	N	BTZ at intersection	Take 6.0 min
5	3.55	NW		
6	5.04		Route 14 north	
7	5.70		Right into Hollow Inn. ETZ	<p>TIME: 12.25</p>
8				
9				