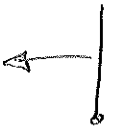




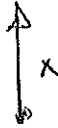


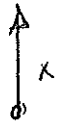


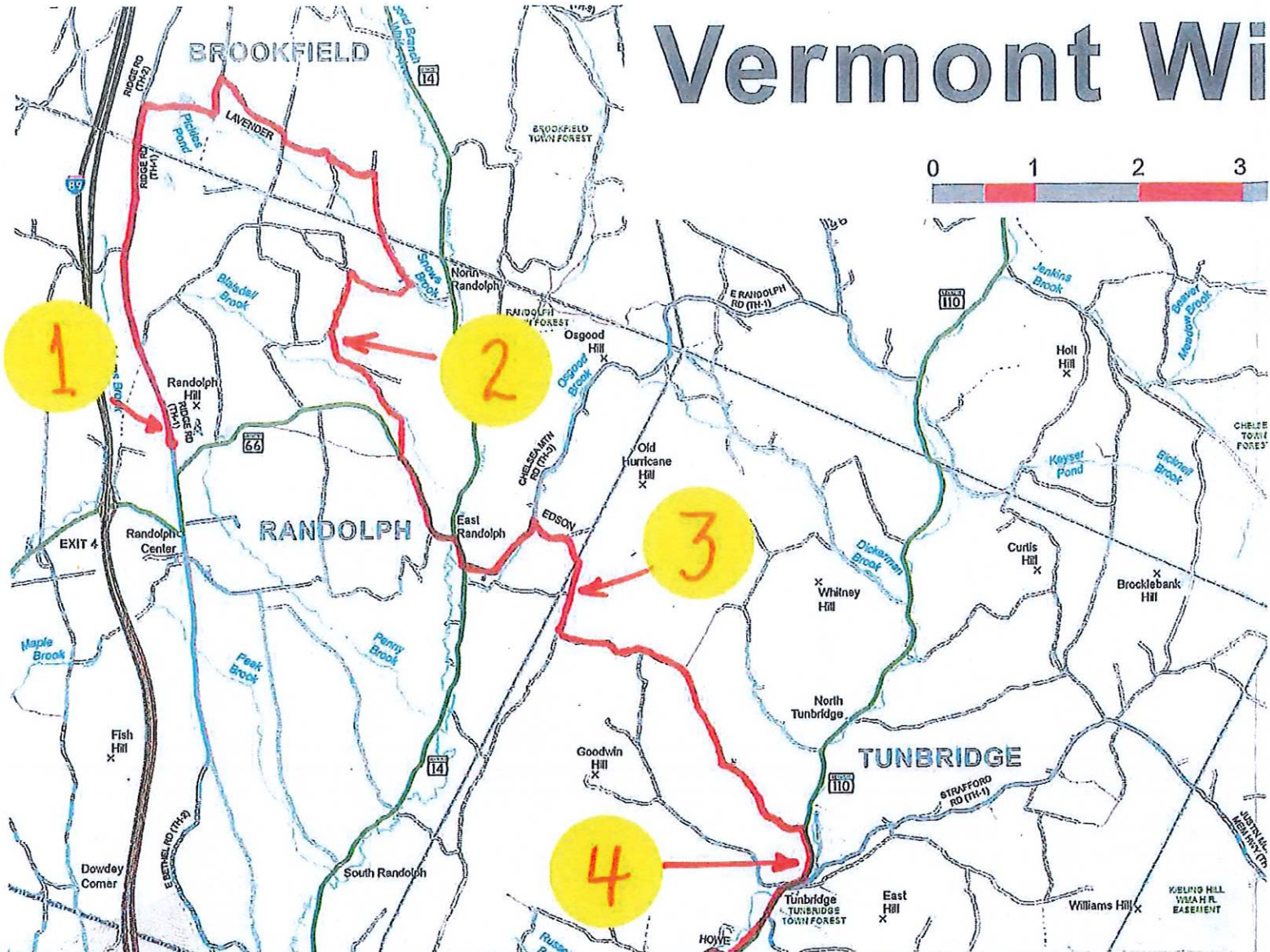


SECTION 1

51	19.04	"30". ETZ. (No control for 1/2 mi.)	CAS 28 for 2.0 mi; then CAS 35
52		Left at "Northfield Rd"	
53		Left at "Stop". NOTE MILEAGE	
54		In 0.9 mi, Right. (Webster Rd)	CAS 25. Pause 10
55		Left at island. (cemetery ahead)	
56		Left after railroad crossing at "Stop"	CAS 45 at sign
57	25.65 0.00	"35". REZERO ODO. BTZ to NRI 59.	Take 4.5 min
58	0.32	Right at crossroad (Tracy Hill Rd). Steep uphill next mile. (Town of Roxbury). 44 05.583 72 43.986	
59	1.55	"Exit".	CAS 35
60	1.63	Right. (Beaver Meadow Rd). Frost heaves ahead.	
61		Right at T (Cram Hill)	
62		Left	
63		Right. (uphill) (Braintree Hill Rd)	
64		Left. BTZ to NRI 66. (Conn Corners)	Take 6.0 min
65	6.22	"Yield"	
66		"20 M.P.H."	CAS 32
67		Left at island. (cemetery ahead)	

59	4.9		(Brock)	CAS 35
60				CAS 40
61	6.52		(Hooper Hill)	
62	7.8			
63	8.1		No control for 1 mi	
64			"40". BTZ to NRI 67.	Take 8.0 min
65	10.13		"Stop". QZ ! (Minard) (Rt 302 west). (Groton)	
66	10.31		QZ ! Before church (Powder Spring). Follow main road to ETZ.	
67	13.88		"Exit".	CAS 42
			"Stop".	
68	14.35		"Clark's Cross Rd".	

Vermont Wi



	Mileage	INSTRUCTION - SECTION 3	SPEED/TIME
A	0.00	Left out of McD onto Rt 66 East. BTZ to NRI 1.	Take 5.0 min
B	1.67	Left onto Ridge Rd.	
1	1.71 0.00	"40". ETZ. REZERO ODO. Begin map section	CAS 40 for 3.5 mi; then CAS 32
2	9.06	Left. At "35" just after turn, BTZ to next NRI.	Take 8.0 min
3	13.90	QZ !!! Left at T. ETZ. No control for 1/2 mi.	CAS 35
4	18.26	"Speed Limit 35". BTZ to next NRI. (Thru Tunbridge going South on Rt 110).	Take 5.5 min

NRI	Mileage	Leave in Compass direction	Tulip	Instructions - COMPETITOR SECTION 1.2 COMPASS	Speed/Time
<div data-bbox="196 226 509 541" style="display: inline-block; vertical-align: middle;"> </div> <div data-bbox="597 184 1572 504" style="display: inline-block; vertical-align: middle; margin-left: 20px;"> <p>From NRI 1 (here) to the end of Section 1,2, follow the route by completing the instructions below in NRI order. The compass directions listed are the compass directions you should use to exit the intersections. Between the NRI's, use the same route following, road signs info and timing info as normal. (You should have approx. 4 minutes extra time here)</p> </div>					
<p>N = North; S = South; W = West; E = East</p>					
1	29.90/ 0.00	ESE		ETZ. REZERO ODO at the sign "Bliss Rd". Sign on left.	CAS 32
2	2.13	N		Follow main road.	
3	6.10	SE		(Gonyeau Rd)	CAS 35
5	8.30	ENE			
6	9.47	NNE		BTZ at intersection	Take 8.0 min
7	11.20	N			
8		E		"Yield".	
9				LEFT BLANK	
10	12.91	SE		ETZ at intersection	CAS 32